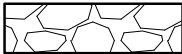


R.L	(ft)	139.09	139.14	146.30	151.89	152.55	149.47	148.02	141.86
DISTANCE	(ft)	0.00	6.32	19.87	31.02	54.76	65.77	84.52	98.45

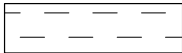
CROSS SECTION

LEGEND:

STONE PICHING

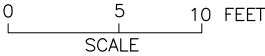


COMPACTED FILL



Distance(ft)	X	Y
98.45	401270.1	2979900.94
84.52	401269.8	2979905.19
65.77	401270.1	2979910.9
54.76	401270.2	2979914.26
31.02	401270.4	2979921.49
19.87	401270.3	2979924.9
6.32	401270.1	2979929.07
0.00	401270.6	2979930.94

CRS: UTM42N



SHEET 1

CLIENT:



IRRIGATION DEPARTMENT
GOVERNMENT OF SINDH



SINDH RESILIENCE PROJECT
SINDH IRRIGATION DEPARTMENT

							DRAWN	AA
							CHECKED	
							RECOMMENDED	
REV.	DATE	DESCRIPTION	BY	CKD.	APPR.	APPROVED		

IRRIGATION DEPARTMENT
S.M. Bund Mile 35/4 to 60/0 First Defence Line
SM Bund 8/4

DATE

DWG. NO.

REV.

0